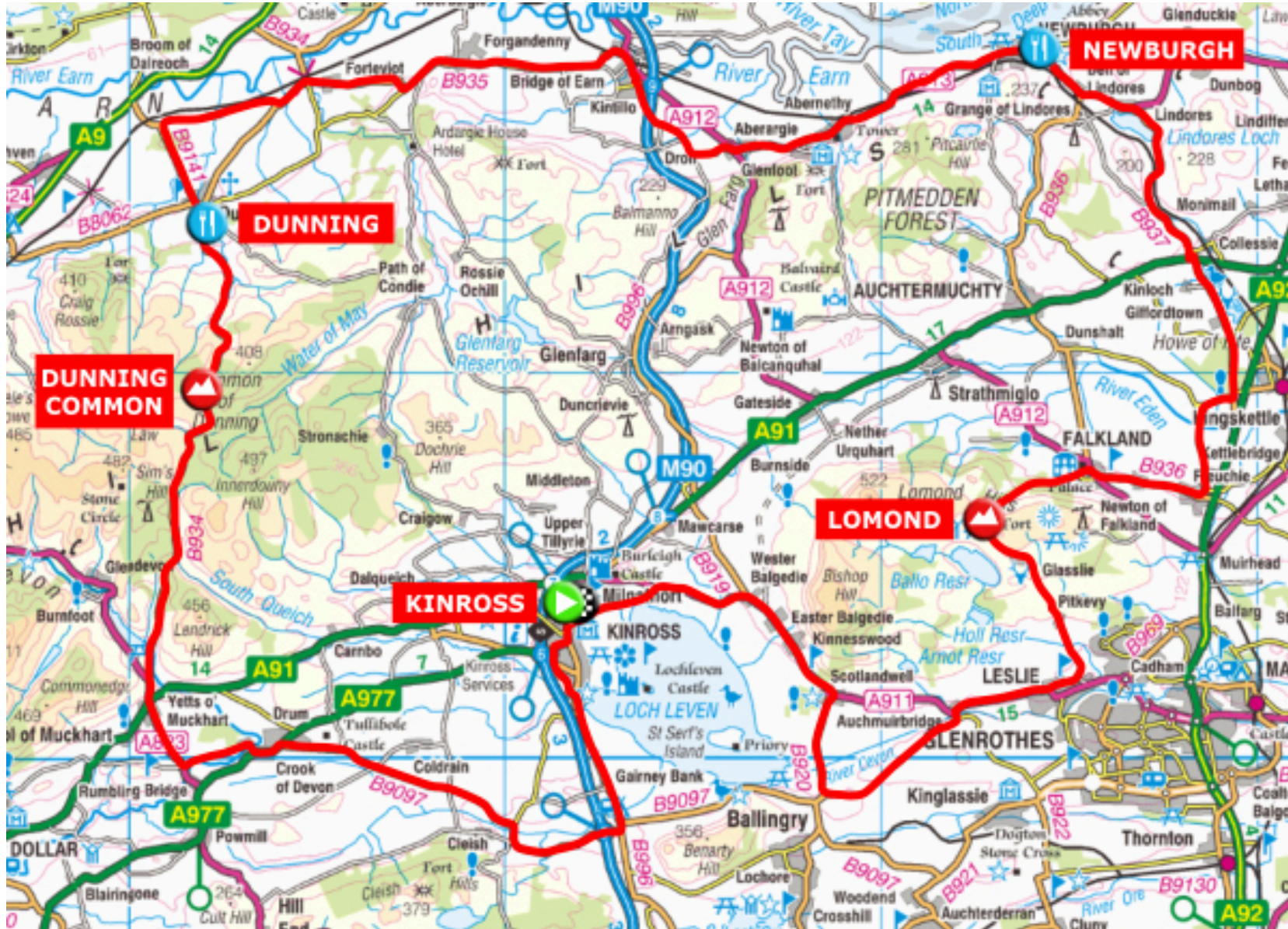



BANN DRUM
nursing home

RED ROUTE

112 KM





B A N D R U M
nursing home


RED ROUTE

112 KM



PLEASE NOTE: AN EMERGENCY CONTACT NUMBER WILL BE ADVISED TO YOU IN THE RIDERS INSTRUCTION PACK

Dist Miles	Dist Km	Direction	Location
0	0	Proceed onto C495	Loch Leven Community Campus
1.4	2.3	Continue on A911	
2.8	4.5	Proceed onto A911	
4	6.4	Continue on Main Street	
4.3	6.9	Continue on A911	
5	8	Continue on Main Street	
5.1	8.2	Continue on The Causeway	
6	9.7	Continue on B920	
6.8	10.9	Left	
7.4	11.9	Proceed onto C50	
9.4	15.1	Right onto A911	
10.8	17.4	Proceed onto A911	
11.1	17.9	Left onto Mansfield	
11.3	18.2	Left	
11.5	18.5	Left onto K1	Start the Lomond Hills climb
12.2	19.6	Proceed onto K1	
13.2	21.2	Continue on Q73	
16.5	26.6	Proceed onto Q73	
16.6	26.7	Right onto West Port	Falkland
16.7	26.9	Continue on High Street	
16.8	27	Continue on East Port	
16.9	27.2	Right onto Pleasance	
17	27.4	Continue on Newton Road	
17.7	28.5	Continue on Main Street	
17.9	28.8	Continue on B936	




B A N D R U M
nursing home

RED ROUTE

112 KM



Dist Miles	Dist Km	Direction	Location
18.4	29.6	Continue on Knowehead	
18.5	29.8	Continue on West End	
18.5	29.8	Proceed onto West End	
18.7	30.1	Continue on High Street	Freuchie
18.8	30.3	Left	
18.9	30.4	Left onto Eden Valley Row	
19	30.6	Continue	
20.4	32.8	Proceed onto C57	
20.9	33.6	Left onto B937	
21	33.8	Left	
21.1	34	Proceed onto B937	
23.4	37.7	Left onto A91	
23.4	37.7	Continue on B937	
23.6	38	Proceed onto B937	
26.3	42.3	Continue on A913	
27	43.5	Proceed onto A913	
28	45.1	Continue on Cupar Road	Newburgh Feed Station
28.4	45.7	Continue on High Street	
28.8	46.3	Continue on Abernethy Road	
29.1	46.8	Continue on A913	
30.8	49.6	Proceed onto A913	Aberargie roundabout
31	49.9	Continue on Newburgh Road	
31.5	50.7	Continue on Backdykes	
31.8	51.2	Continue on Perth Road	
32.3	52	Continue on A913	
33.7	54.2	Right onto A912	
33.7	54.2	Proceed onto A912	




B A N D R U M
nursing home

RED ROUTE

112 KM



Dist Miles	Dist Km	Direction	Location
33.7	54.2	Left onto Baiglie Road	
34.4	55.4	Proceed onto Baiglie Road	
34.4	55.4	Right onto C416	
35.4	57	Proceed onto C416	
35.9	57.8	Continue on Wicks O'baiglie Road	
36.1	58.1	Continue on A912	Bridge of Earn
36.3	58.4	Continue on Main Street	
36.4	58.6	Continue on A912	
36.4	58.6	Left onto Station Road	
36.7	59.1	Continue on B935	
36.7	59.1	Proceed onto B935	
37.1	59.7	Proceed onto B935	
37.2	59.9	Proceed onto B935	
37.3	60	Proceed onto B935	
38.9	62.6	Proceed onto B935	
40.9	65.8	Proceed onto B935	
42.3	68.1	Left onto B934	Railway Line (Do not cross)
43	69.2	Turn right onto unclassified road	
45.1	72.6	At T junct turn left onto B9141	
46.5	74.8	Dunning feed station on the left	Dunning Primary School
46.5	74.9	At T Junct turn left and then immediately right	
46.6	75	Continue on B934	Start of hill climb
47.2	75.9	Proceed onto B934	
55.2	88.8	Proceed onto B934	
55.6	89.5	Continue on A823	Yetts of Muckhart
55.8	89.8	Left onto A91	
55.9	89.9	Left onto A823	



B A N D R U M
nursing home

RED ROUTE

112 KM



Dist Miles	Dist Km	Direction	Location
57.1	91.9	Left onto Naemoor Road	
57.3	92.2	Proceed onto Naemoor Road	
58.4	94	Left onto A977	Crook of Devon
58.9	94.8	Right onto B9097	Shell Garage
59.2	95.3	Proceed onto B9097	
65.2	104.9	Left onto B996	Just after motorway
66.3	106.7	Proceed onto B996	
67.6	108.8	Continue on Queich Bridge	Arrive Kinross
67.6	108.8	Continue on High Street	
67.6	108.8	Left onto Clashburn Road	
67.8	109.1	Continue	
67.8	109.1	Proceed	
68.2	109.7	Continue on Junction Road	
68.4	110.1	Left onto Station Road	
68.5	110.2	Right onto A822	
68.5	110.2	Continue on Springfield Road	
69	111	Left onto A922	
69.2	111.4	Right onto C495	
69.3	111.5	Left	
69.4	111.7	Arrive at Finish	Loch Leven Community Campus