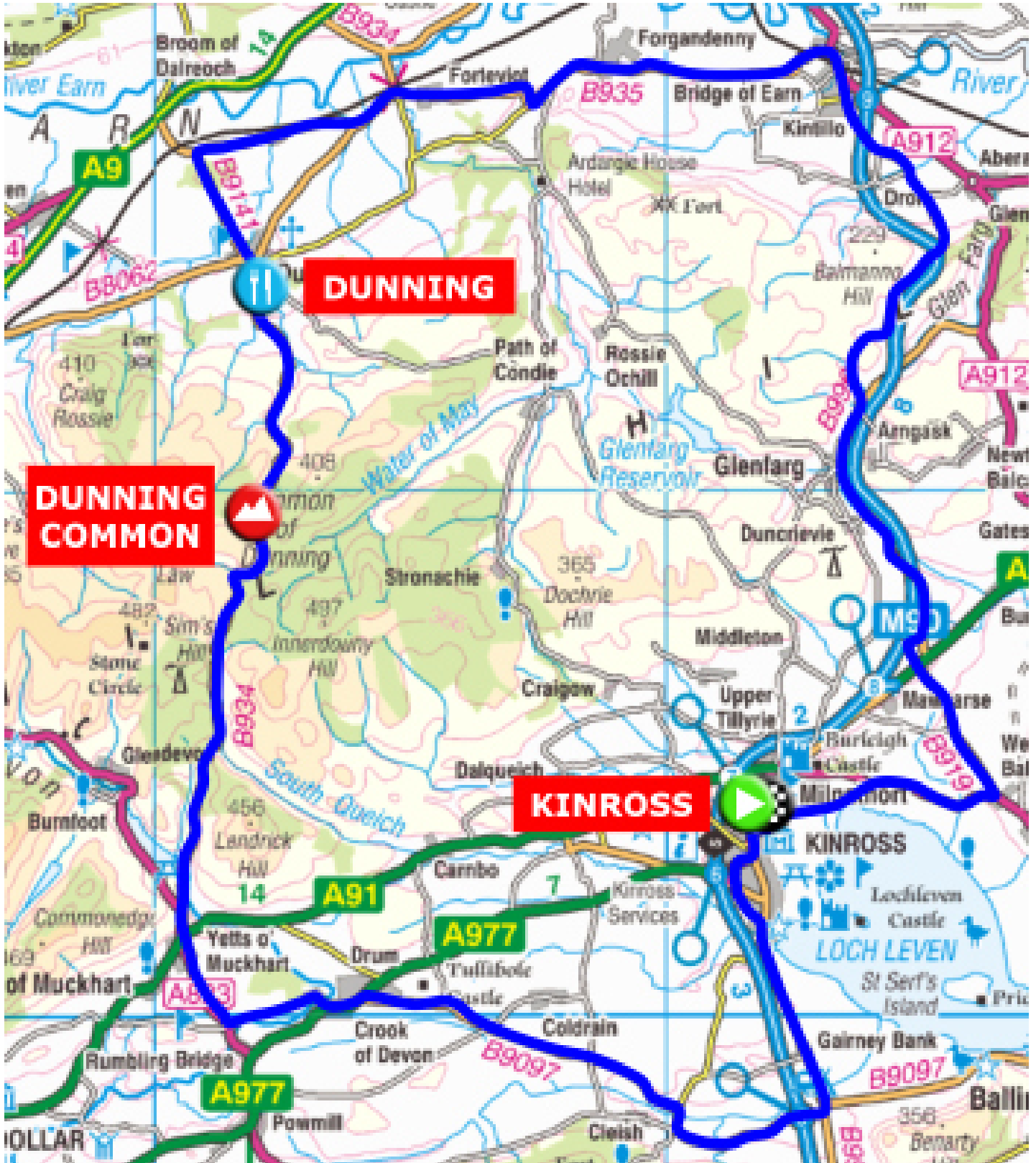



BLUE ROUTE

75 KM

BANN DRUM
nursing home





BLUE ROUTE


75 KM

B A N N D R U M
nursing home



PLEASE NOTE: AN EMERGENCY CONTACT NUMBER WILL BE ADVISED TO YOU IN THE RIDERS INSTRUCTION PACK

Dist Miles	Dist Km	Direction	Location
0	0	Proceed onto C495	Loch Leven Community Campus
1.4	2.3	Continue on A911	
3	4.8	Left onto B919	Balgedie Toll
3.5	5.6	Proceed onto B919	
4.9	7.9	Continue	
5.1	8.2	Proceed	
5.3	8.5	Left onto B996	
7.1	11.4	Proceed onto B996	
7.6	12.2	Continue on Main Street	Glenfarg Village
8.1	13	Continue on B996	
8.3	13.4	Left	Onto Wicks of Baiglie road
10.8	17.4	Continue on C416	
11.1	17.9	Proceed onto C416	
11.8	19	Proceed onto C416	
12	19.3	Proceed onto C416	
12.3	19.8	Proceed onto C416	
13.1	21.1	Continue on Wicks O'baiglie Road	
13.3	21.4	Continue on A912	Enter Bridge of Earn
13.5	21.7	Continue on Main Street	
13.6	21.9	Continue on A912	
13.7	22	Left onto Station Road	
13.9	22.4	Continue on B935	
14.4	23.2	Proceed onto B935	
14.9	24	Proceed onto B935	
17.6	28.3	Proceed onto B935	
19.5	31.4	Proceed onto B935	
19.8	31.9	Proceed onto B935	
19.5	31.4	Left onto B934	Railway Line (Do not cross)
20.2	32.5	Turn right onto unclassified road	
22.3	35.9	At T junct turn left onto B9141	
23.7	38.1	Dunning feed station on the left	Dunning Primary School
23.7	38.2	At T Junct turn left and then immediately right	
23.8	38.3	Continue on B934	Start of Hill Climb
24	38.6	Proceed onto B934	
24.2	38.9	Proceed onto B934	
26	41.8	Proceed onto B934	
32.5	52.3	Proceed onto B934	
32.8	52.8	Continue on A823	Yetts of Muckhart



BLUE ROUTE

75 KM

B A N N D R U M
nursing home



Dist Miles	Dist Km	Direction	Location
33	53.1	Left onto A91	
33.1	53.3	Left onto A823	
34.3	55.2	Left onto Naemoor Road	
34.5	55.5	Proceed onto Naemoor Road	
35.6	57.3	Left onto A977	Crook of Devon
36.1	58.1	Right on B9097	Shell Garage
37.6	60.5	Proceed onto B9097	
42.4	68.2	Left onto B996	Just after motorway
42.5	68.4	Proceed onto B996	
44.8	72.1	Continue on Queich Bridge	Arrive Kinross
44.8	72.1	Continue on High Street	
44.9	72.2	Left onto Clashburn Road	
45	72.4	Continue	
45.4	73.1	Continue on Junction Road	
45.5	73.2	Proceed onto Junction Road	
45.7	73.5	Left onto Station Road	
45.7	73.5	Right onto A822	
45.7	73.5	Continue on Springfield Road	
46.2	74.3	Left onto A922	
46.4	74.7	Continue on Muirs	
46.4	74.7	Continue on A922	
46.5	74.8	Proceed onto C495	
46.5	74.8	Left	
46.6	75	Arrive at Finish	Loch Leven Community Campus