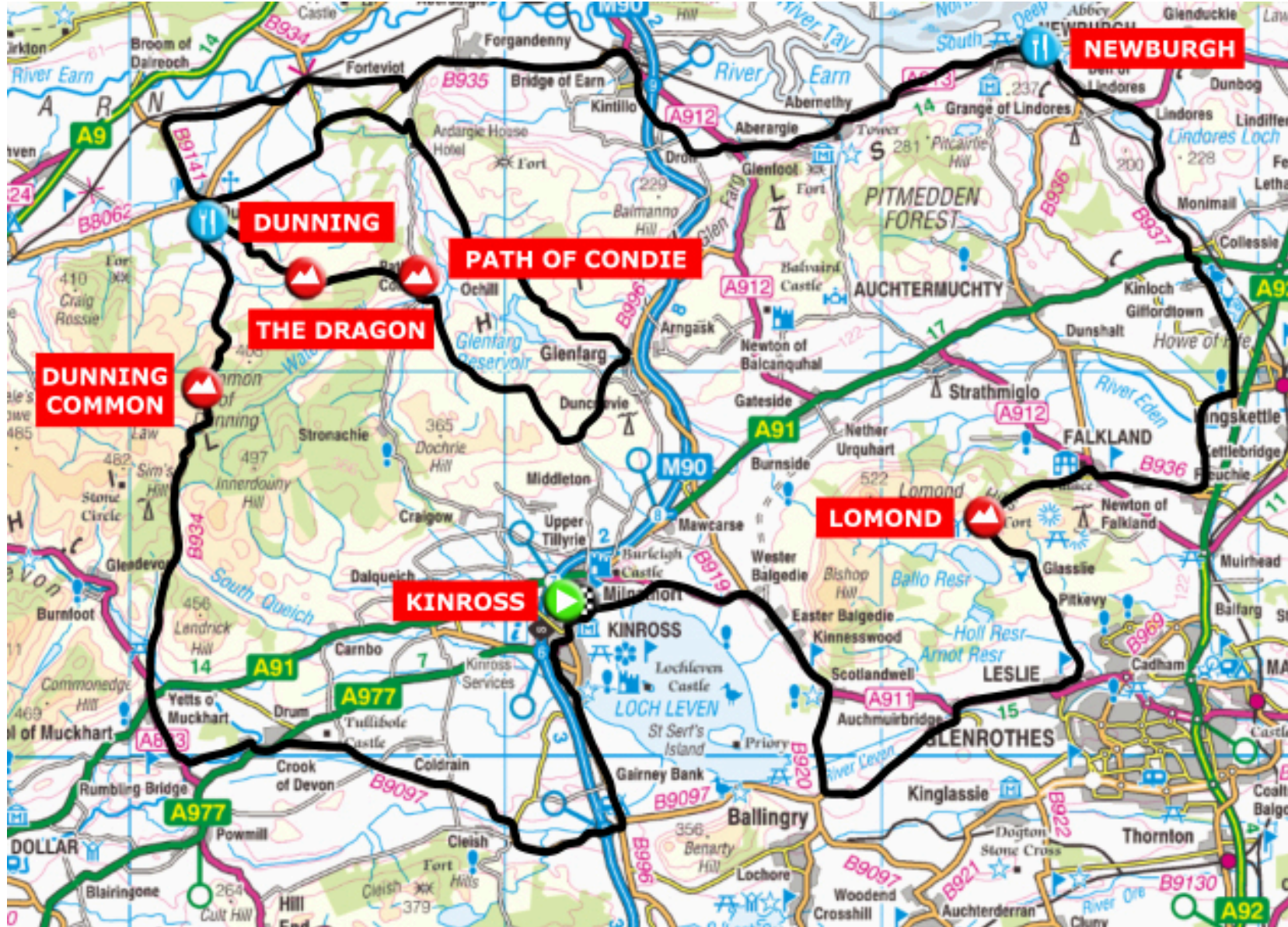



**BANN DRUM**  
nursing home

# BLACK ROUTE

## 145 KM





**B A N D R U M**  
nursing home


# BLACK ROUTE

## 145 KM



PLEASE NOTE: AN EMERGENCY CONTACT NUMBER WILL BE ADVISED TO YOU IN THE RIDERS INSTRUCTION PACK

Dist Miles	Dist Km	Direction	Location
0	0	Proceed onto C495	Loch Leven Community Campus
1.4	2.3	Continue on A911	
2.8	4.5	Proceed onto A911	
4	6.4	Continue on Main Street	
4.3	6.9	Continue on A911	
5	8	Continue on Main Street	
5.1	8.2	Continue on The Causeway	
6	9.7	Continue on B920	
6.8	10.9	Left	
7.4	11.9	Proceed onto C50	
9.4	15.1	Right onto A911	
10.8	17.4	Proceed onto A911	
11.1	17.9	Left onto Mansfield	
11.3	18.2	Left	
11.5	18.5	Left onto K1	Start the Lomond Hills climb
12.2	19.6	Proceed onto K1	
13.2	21.2	Continue on Q73	
16.5	26.6	Proceed onto Q73	
16.6	26.7	Right onto West Port	Falkland
16.7	26.9	Continue on High Street	
16.8	27	Continue on East Port	
16.9	27.2	Right onto Pleasance	
17	27.4	Continue on Newton Road	
17.7	28.5	Continue on Main Street	




**B A N D R U M**  
nursing home

# BLACK ROUTE

## 145 KM



Dist Miles	Dist Km	Direction	Location
17.9	28.8	Continue on B936	
18.4	29.6	Continue on Knowehead	
18.5	29.8	Continue on West End	
18.5	29.8	Proceed onto West End	
18.7	30.1	Continue on High Street	Freuchie
18.8	30.3	Left	
18.9	30.4	Left onto Eden Valley Row	
19	30.6	Continue	
20.4	32.8	Proceed onto C57	
20.9	33.6	Left onto B937	
21	33.8	Left	
21.1	34	Proceed onto B937	
23.4	37.7	Left onto A91	
23.4	37.7	Continue on B937	
23.6	38	Proceed onto B937	
26.3	42.3	Continue on A913	
27	43.5	Proceed onto A913	
<b>28</b>	<b>45.1</b>	<b>Continue on Cupar Road</b>	<b>Newburgh Feed Station</b>
28.4	45.7	Continue on High Street	
28.8	46.3	Continue on Abernethy Road	
29.1	46.8	Continue on A913	
30.8	49.6	Proceed onto A913	Aberargie roundabout
31	49.9	Continue on Newburgh Road	
31.5	50.7	Continue on Backdykes	
31.8	51.2	Continue on Perth Road	
32.3	52	Continue on A913	
33.7	54.2	Right onto A912	




**B A N D R U M**  
nursing home

# BLACK ROUTE

## 145 KM



Dist Miles	Dist Km	Direction	Location
33.7	54.2	Proceed onto A912	
33.7	54.2	Left onto Baiglie Road	
34.4	55.4	Proceed onto Baiglie Road	
34.4	55.4	Right onto C416	
35.4	57	Proceed onto C416	
35.9	57.8	Continue on Wicks O'baiglie Road	
36.1	58.1	Continue on A912	Bridge of Earn
36.3	58.4	Continue on Main Street	
36.4	58.6	Continue on A912	
36.4	58.6	Left onto Station Road	
36.7	59.1	Continue on B935	
36.7	59.1	Proceed onto B935	
37.1	59.7	Proceed onto B935	
37.2	59.9	Proceed onto B935	
37.3	60	Proceed onto B935	
38.9	62.6	Proceed onto B935	
40.9	65.8	Proceed onto B935	
42.3	68.1	Left onto B934	Railway Line (Do not cross)
43	69.2	Turn right onto unclassified road	
45.1	72.6	At T junct turn left onto B9141	
<b>46.5</b>	<b>74.8</b>	<b>Dunning feed station on the left</b>	<b>Dunning Primary School</b>
46.5	74.9	At T Junct turn left and then straight on	
46.6	75.1	Continue on U29	
46.7	75.2	Proceed	
48.9	78.8	Proceed	
50.6	81.5	Proceed	
52.3	84.2	Continue on Tulloch Road	



**B A N D R U M**  
nursing home

# BLACK ROUTE

## 145 KM



Dist Miles	Dist Km	Direction	Location
55	88.6	Left	
56.6	91.2	Continue on Church Brae	Glenfarg
56.8	91.5	Continue on Greenbank Road	
56.8	91.5	Left onto Hayfield Road	
57	91.8	Continue	
57	91.8	Proceed	
62.5	100.6	Proceed	
63.5	102.3	Proceed onto C412	
65.3	105.2	Proceed onto C412	
65.7	105.8	Continue on Garvock Bridge	
65.7	105.8	Continue on C412	Dunning
66.7	107.4	Continue on Bridge of Earn Road	
67	107.9	Continue on Kirkstyle Square	
67	107.9	Left	
67	107.9	Left onto Thorntree Square	
67	107.9	Continue on B934	Start of hill climb
67.8	109.2	Proceed onto B934	
70.4	113.4	Proceed onto B934	
73.7	118.7	Proceed onto B934	
76	122.4	Proceed onto B934	
76.1	122.5	Continue on A823	Yetts of Muckhart
76.2	122.7	Left onto A91	
76.3	122.9	Left onto A823	
77.6	125	Left onto Naemoor Road	
77.9	125.4	Proceed onto Naemoor Road	
78.8	126.9	Left onto A977	Crook of Devon
79.3	127.7	Right onto B9097	Shell Garage



# BLACK ROUTE

## 145 KM



Dist Miles	Dist Km	Direction	Location
81.8	131.7	Proceed onto B9097	
85.7	138	Left onto B996	Just after motorway
85.8	138.1	Proceed onto B996	
88	141.7	Continue on Queich Bridge	Arrive Kinross
88	141.7	Continue on High Street	
88.1	141.8	Left onto Clashburn Road	
88.1	141.8	Proceed onto Clashburn Road	
88.2	142	Continue	
88.6	142.7	Proceed	
88.6	142.7	Continue on Junction Road	
88.8	143	Proceed onto Junction Road	
88.9	143.1	Left onto Station Road	
89	143.3	Right onto A822	
89	143.3	Continue on Springfield Road	
89.1	143.5	Proceed onto Springfield Road	
89.4	143.9	Proceed onto A922	
89.6	144.3	Continue on Muirs	
89.7	144.4	Continue on A922	
89.7	144.4	Right onto C495	
89.8	144.6	Left	
89.8	144.6	Arrive at Finish	Loch Leven Community Campus